



Itirando Sud-Est

07- ST PRIEST Col de l'Arénier et Col du Renard



Scanner le QRC

Date de Création de la Fiche : 05/02/2025
Référence Carte IGN : 2937 OT - PRIVAS

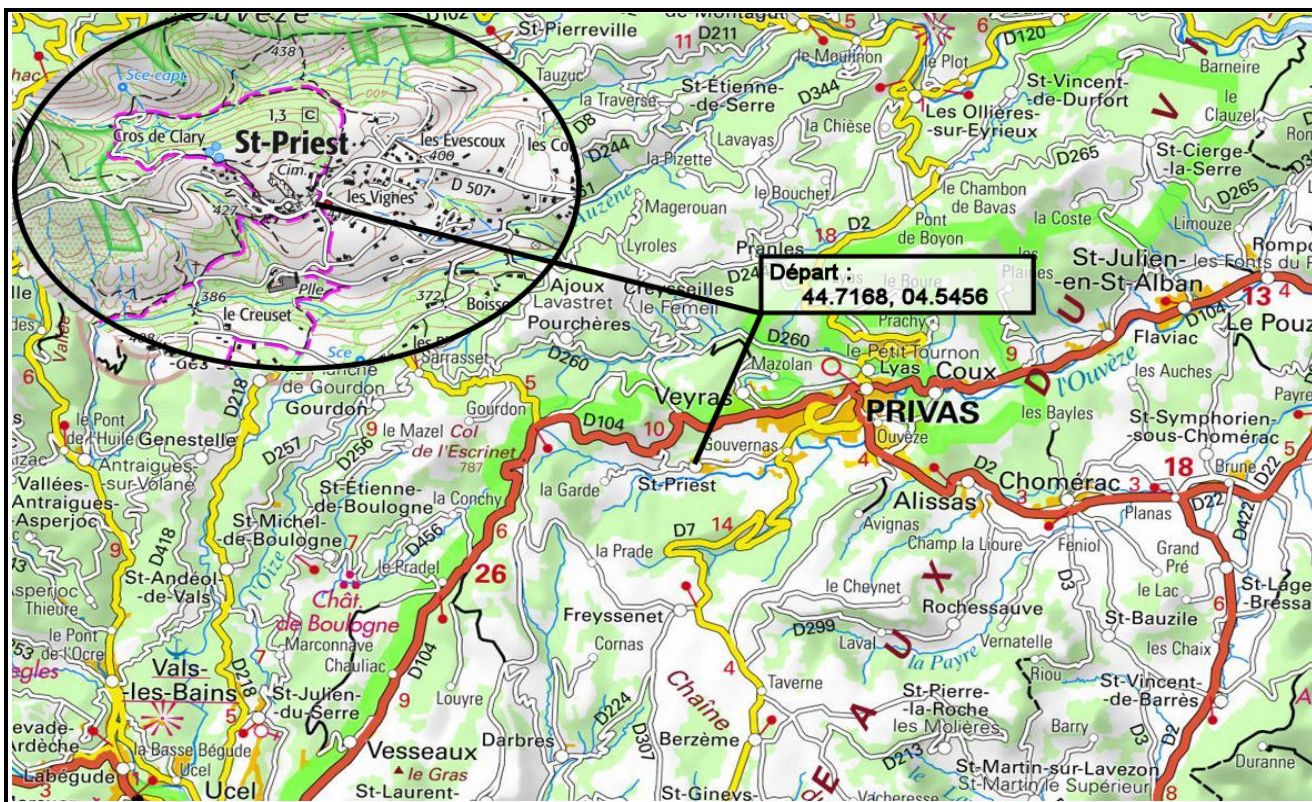
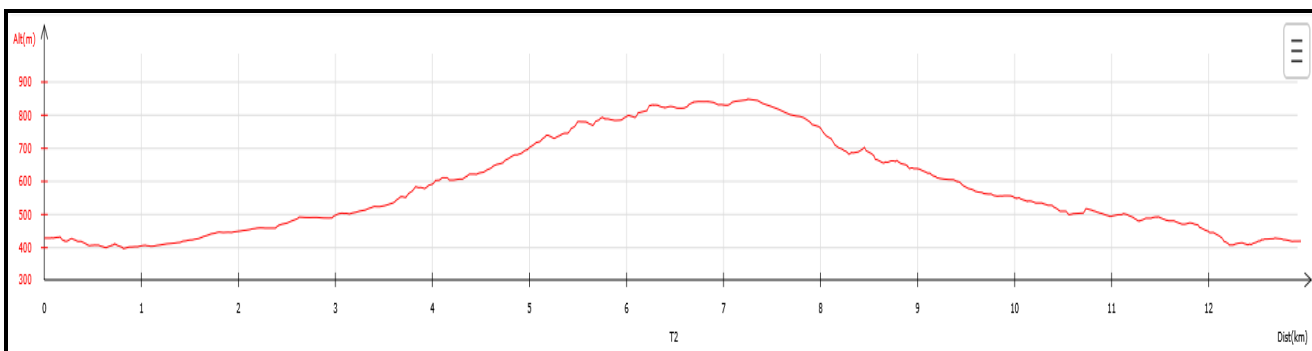
Date de la Rando : 08/03/2025

Numéro de la Fiche

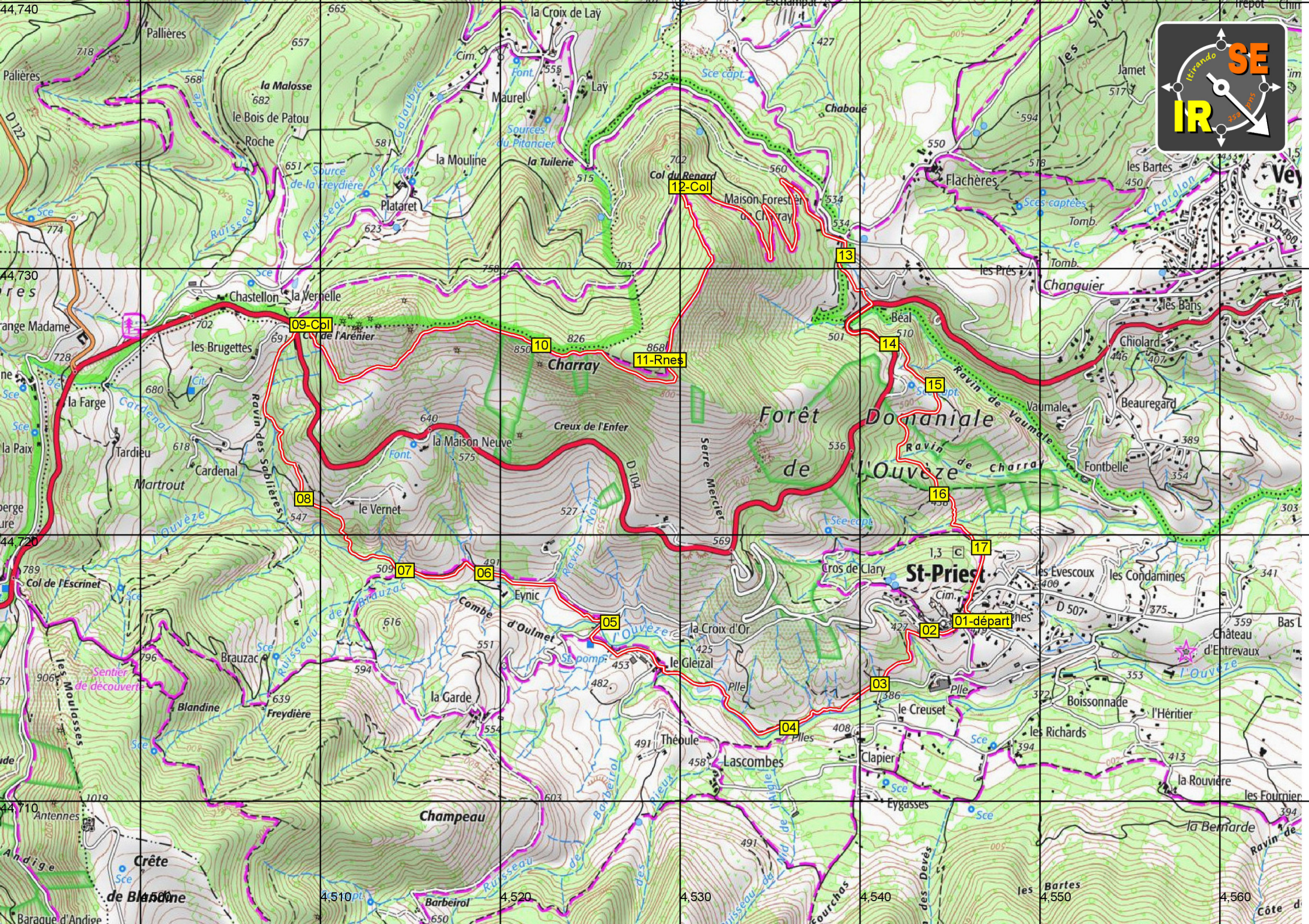
309

Niveau : **Moyen**
Nature Rando : **Pédestre**
Dénivelée Positive (m) : **570,00**
Dénivelée Négative (m) : **570,00**
Altitude Mini (m) : **395,00**
Altitude Maxi (m) : **850,00**
Longueur totale (km) : **13,00**
Durée hors pauses (hh:mm) : **4h00**

Nb de WP : 18



Départ : 44.7168, 04.5456



Topographic map showing the Forêt de Domaniale region. The map includes contour lines, rivers, and various place names. Key locations include St-Priest, Charray, la Malosse, and la Mouline. The map also shows various roads, including D104 and D507, and numerous smaller settlements and landmarks. The red trail route is marked with numbered markers from 01 to 17. The map is overlaid with a grid of latitude and longitude lines.